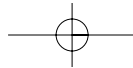


Administrative boundary maps

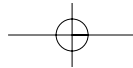
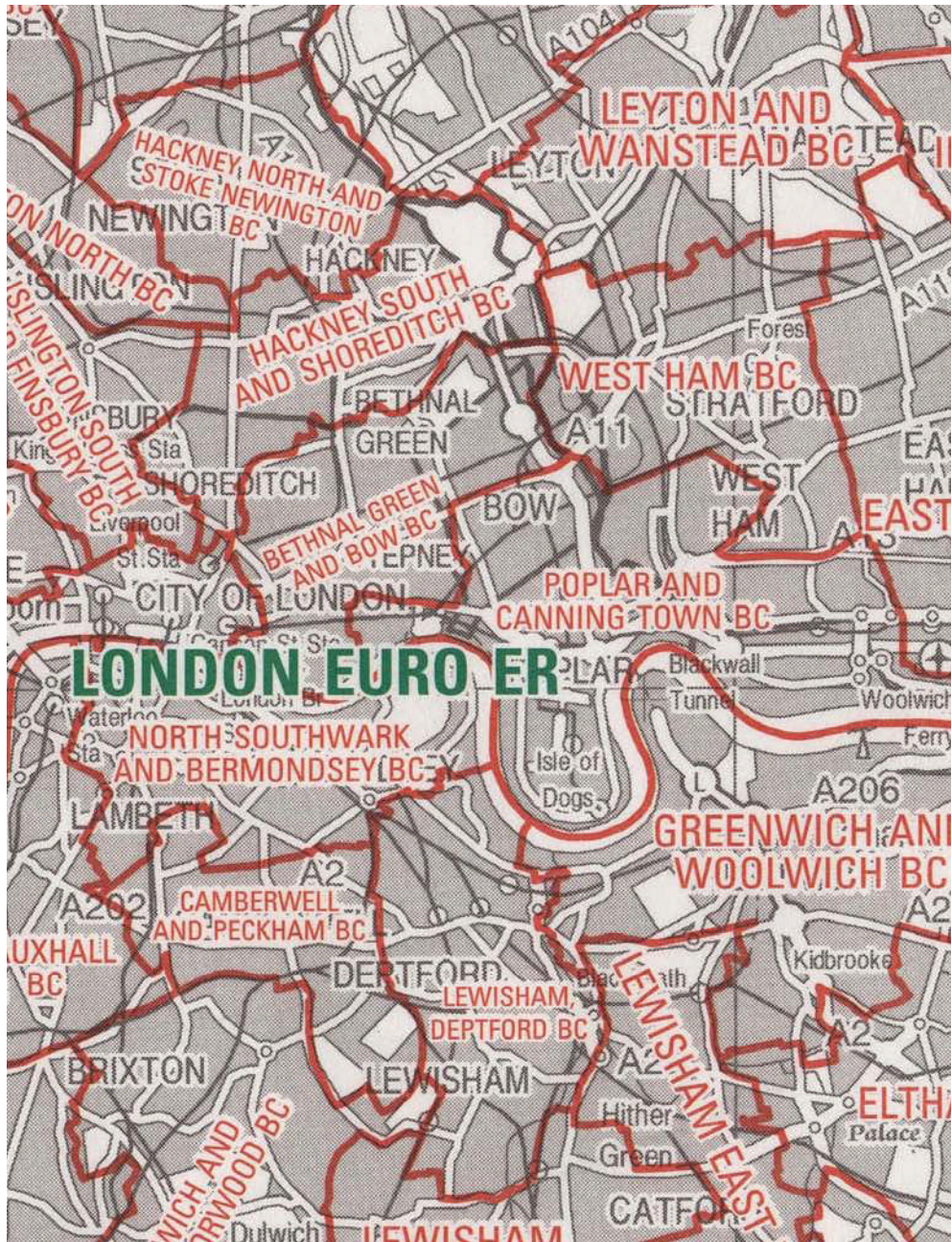
Definitive unitary, local authority,
European and Westminster
boundary information



Your Ordnance Survey Mapping and Data Centre and you

When you choose Ordnance Survey Mapping and Data Centre products, they are the most accurate and up to date that Ordnance Survey provides.

Most important of all, help is available. You can discuss your precise requirements with an experienced adviser to get what you need.



Administrative boundary maps

Have you a project that needs location of unitary, local authority, European and Westminster parliamentary boundaries?

This information is printed on our administrative boundary maps – eight at 1:250 000 scale covering the whole of Great Britain and two at 1:625 000 scale providing national coverage and showing European and Westminster boundaries.

Major project planning

Administrative boundary maps are ideal for identifying which local authorities need to be contacted when planning large ventures such as road construction or building projects. They are also a useful addition to archival records in libraries, educational and legal establishments and local government offices.

The boundaries are colour coded for straightforward recognition and easily viewed against the background mapping. They provide a visual depiction of the boundaries without the need for a geographical information system, and the maps appeal particularly to local authorities as their boundaries can be on permanent display and easily recognised.

Ordnance Survey Mapping and Data Centres provide these maps for use on an ad hoc basis, so a representation of the administrative area can be viewed in an instant as a map rather than as stored data. Data currency is therefore assured as the maps are revised in accordance with significant boundary changes. Simplified and inexpensive 'instant information', administrative paper maps can provide Great Britain or county area coverage.

The maps are particularly useful in planning and analysis and can also play an important role in education and research.

Features and advantages

- F** Instant ordering from Ordnance Survey Mapping and Data Centres
- A** **Instant access, reducing time**
- F** Simple depiction of counties
- A** **Choice of separate areas or full Great Britain**
- F** Tactile utilisation
- A** **Suitable for flat, rolled or folded use or storage**
- F** Colour-coded information
- A** **Allows easy identification of different boundaries and areas**

